

This term we will be investigating the continents of the world!

[Follow the link to the video to remind yourself of the continents of the world! We know you love to sing a long!](#)

<https://www.youtube.com/watch?v=K6DSMZ8b3LE>

# Using the video to label the continents and oceans of the world on the map

*I can label the continents and oceans of the world. Name \_\_\_\_\_ Date \_\_\_\_\_*



Continents: Africa, Antarctica, Asia, Australasia/Oceania, Europe, North America, South America,

Oceans: Pacific, Atlantic, Indian, Arctic, Southern Ocean

# Passport:

You are going to virtually travel around the world!


Try using google earth, like we have in class, to visit the different continents.

Each lesson you will investigate a different continent of the world. Use the passport template to help you to decide what to research and record your findings.

You don't need to print the passport, you could create your own!

# Passport template

## Country Fact File

Country	
Continent	
Population	
Capital city	
Currency	
Flag	
Languages spoken	
Climate	
Famous sights and landmarks	
Interesting facts	

## My Journey

How I got there	
What I needed to pack	
What I saw	
Weather while I was there	
Picture	

You can be as creative as you like in presenting your research! You could create a poster, poem, post card or even cook a traditional dish!

# Today we will visit ...

North America!

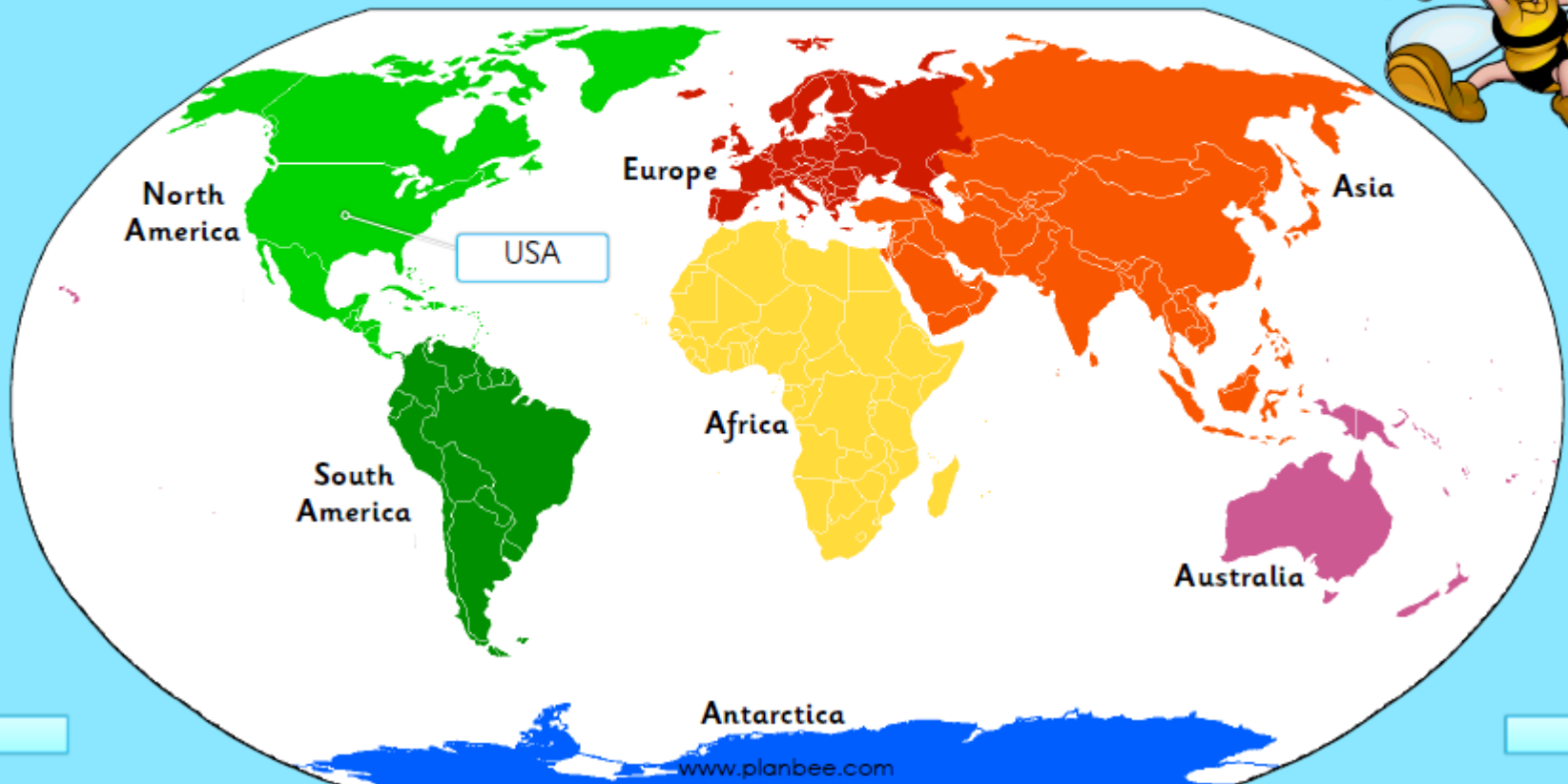


There is some information on the slides to get you started.  
Please email a photo of what you have done to your class teacher.

Miss Short – [browne@ivjs.school](mailto:browne@ivjs.school)

Miss Couves – [blake@ivjs.school](mailto:blake@ivjs.school)

Today I am going to visit the UNITED STATES OF AMERICA. The USA is a country in NORTH AMERICA.



The United States of America is sometimes just called the US or America.



Do you know anything about America already?

Think, pair, share your ideas.



Before I went to America, I had to change my money to US dollars.






The USA is a very big country. It is the third biggest country in the world. It is called the United States because the country is split into 50 states. Each state has its own laws and its own flag, although they are all part of the same country.

This map shows the 50 states of America.







This is the American flag. It is sometimes called the 'Stars and Stripes'. There are 50 stars for the 50 states.





Buddy went to Washington D.C. which is the capital of the USA. This is the White House. The White House is where the President of the United States lives.





I went to New York City and saw the Statue of Liberty. This is one of the most important landmarks in America.



George  
Washington

Theodore  
Roosevelt

Thomas  
Jefferson

Abraham  
Lincoln

I visited Mount Rushmore in South Dakota. Carved into the rock are the faces of four American presidents.





Americans celebrate a national holiday on 4th July every year. This was the date America became an independent country. This is a time to spend with friends and family and they celebrate with decorations, parades, fireworks, picnics, fairs and other fun things.



Because America is so big it has lots of different types of landscapes. I saw tall mountains with snowy peaks...







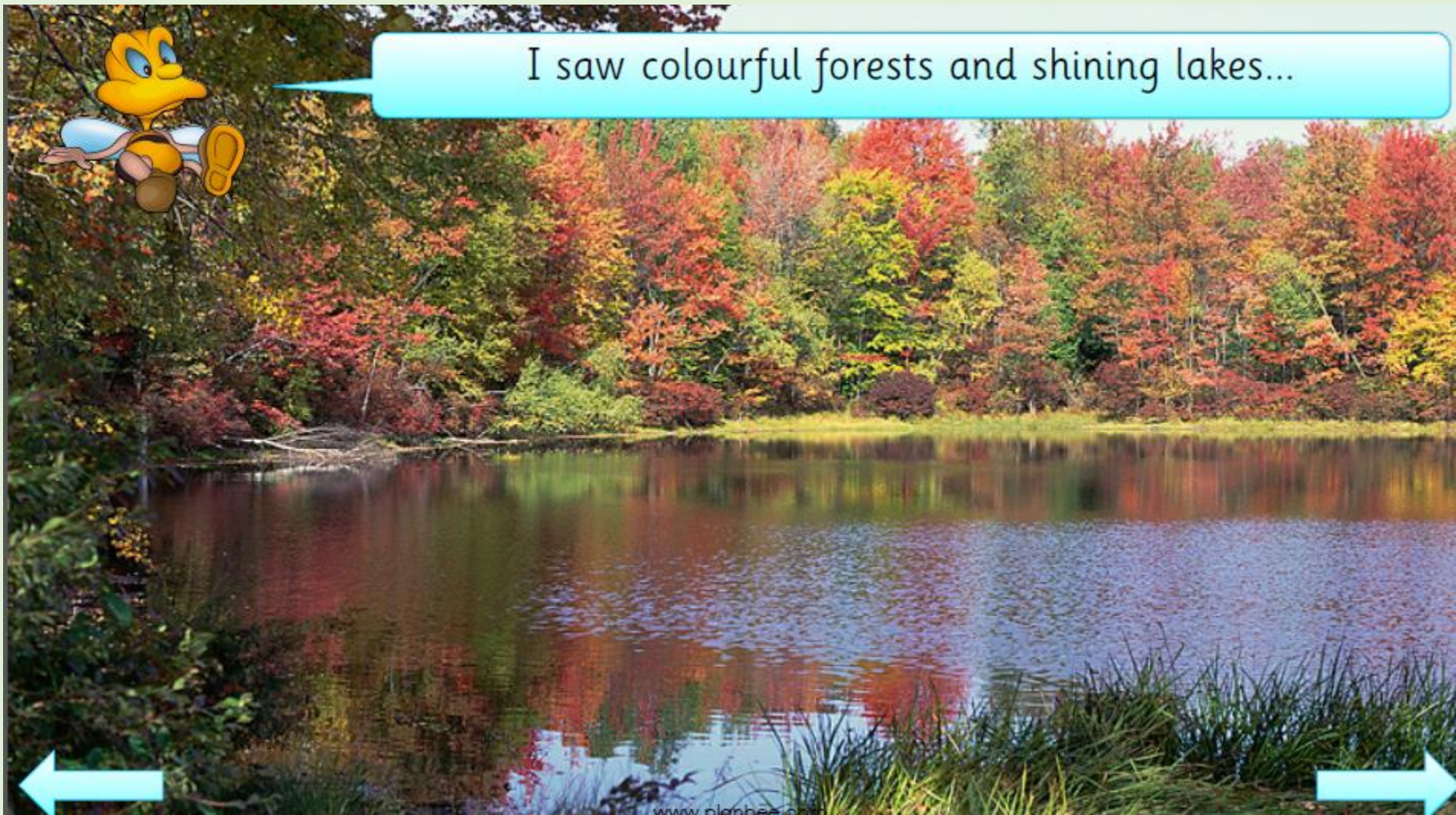
I saw hot and dry deserts...





A cartoon duck with a yellow body, blue beak, and white wings is perched on a tree branch on the left side of the image. It has a speech bubble coming from its beak.

I saw colourful forests and shining lakes...







And I saw warm, sunny beaches.

